

# East Bridgford in 1614

A NOTTINGHAMSHIRE VILLAGE IN THE JACOBAN PERIOD

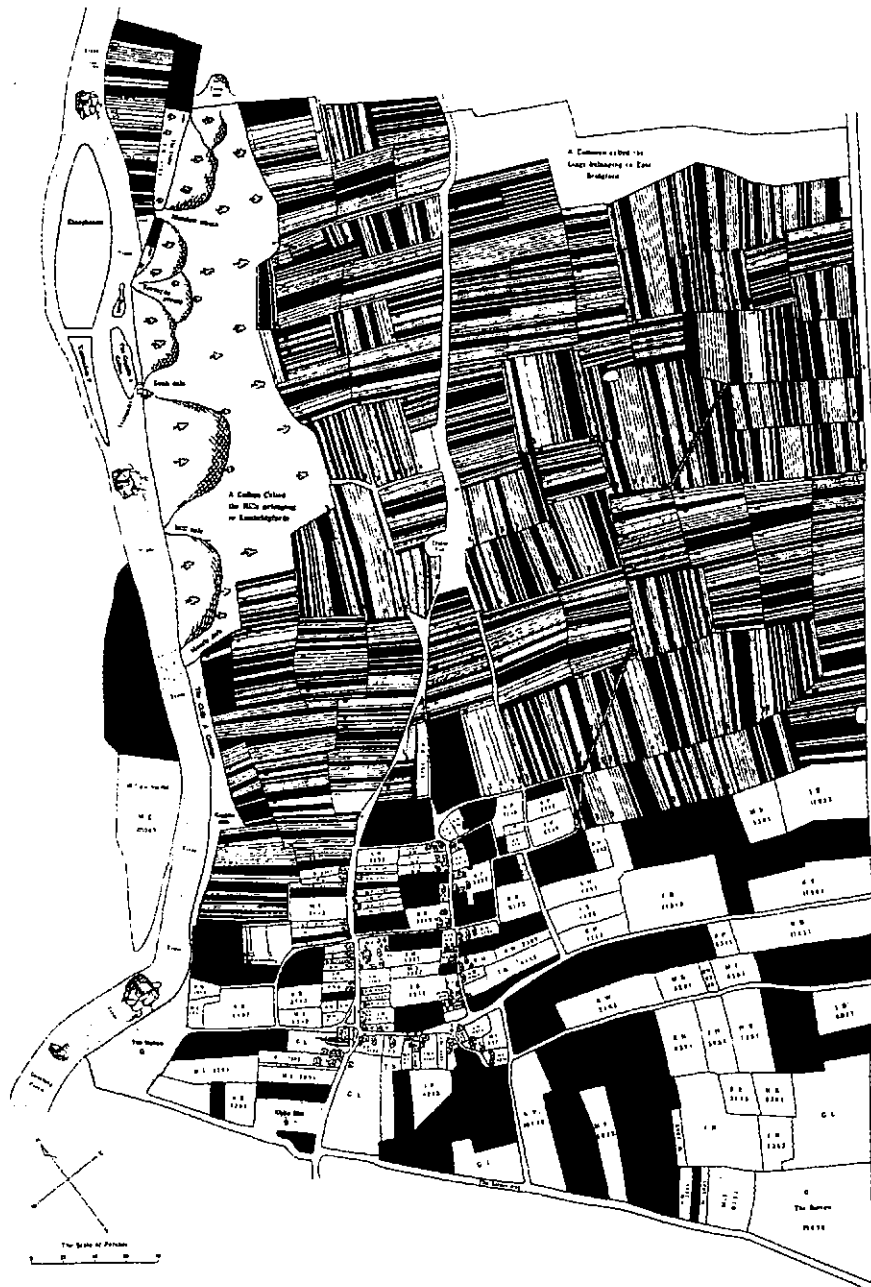
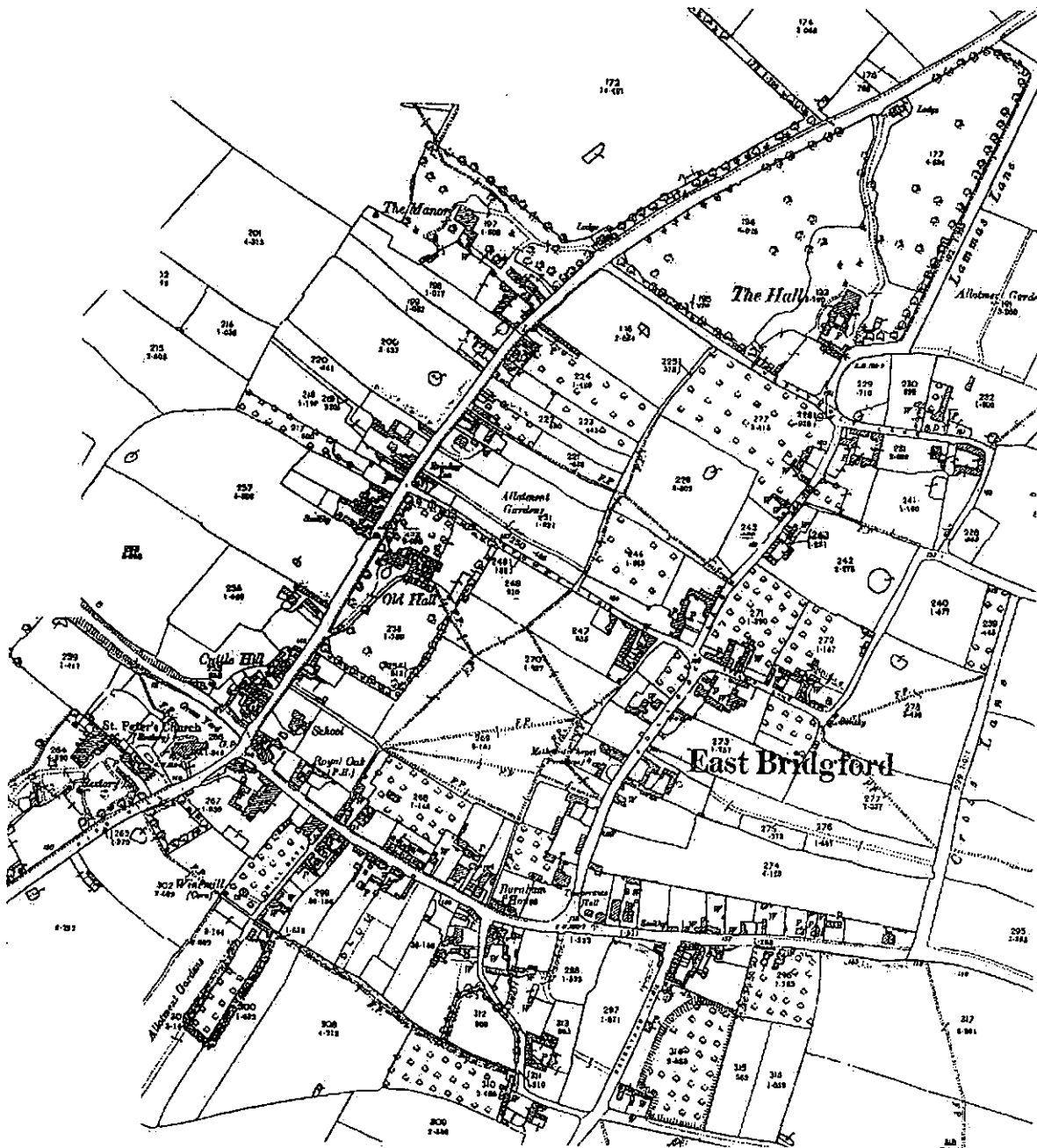


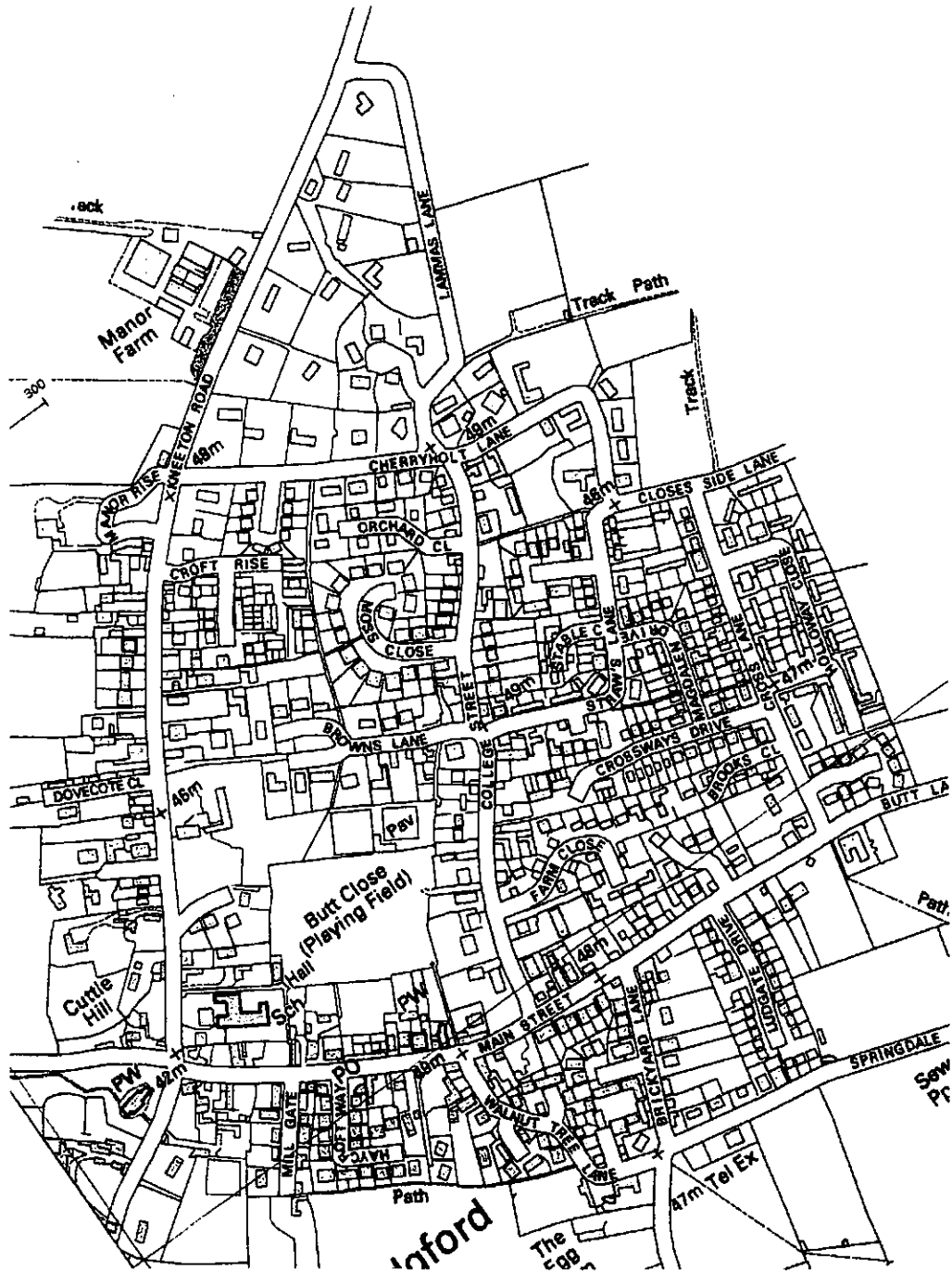
FIGURE 2: East Bridgford in 1614, marking (in black) the land of Francis Scrope.

Taken from "The E.B. Estate Maps of 1612 – 1614", Kenryo Ashikaga & Adrian Henstock. Transactions of the Thoroton Society of Notts Vol 100, 1996

# East Bridgford in 1901



# East Bridgford in 2000



Reproduced from Land Plan 1:5000 Ordnance Survey map (October 2000) by permission of Ordnance Survey on behalf of The Controller of Her Majesty's Stationary Office © Crown Copyright 100033086

# The Development of the Village

